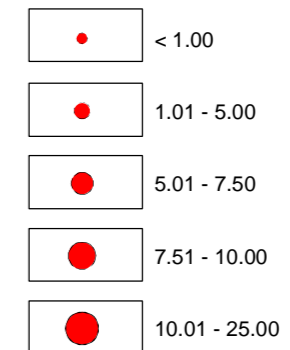
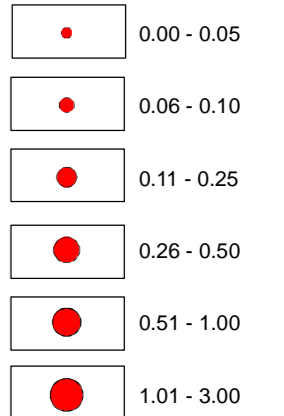


LEGEND


Long-term mean sighting rates (aerial counts per 100km)



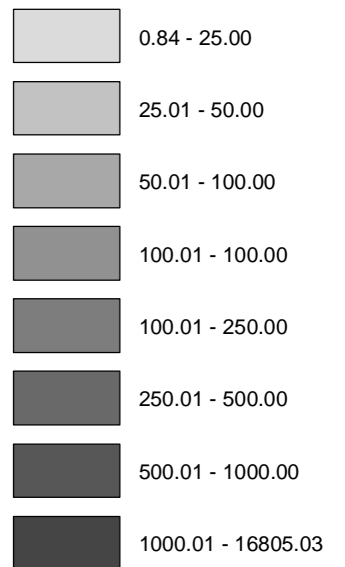
Long-term mean sighting rates



Aero Effort (km)



Vessel Effort (km)



PROJECT TITLE

SWANSEA BAY TIDAL LAGOON

DRAWING TITLE

Figure 10.4
Long-Term Mean Sighting Rates of
Harbour Porpoise 1990-2009

ISSUED BY	ABPmer	T:	02380 711840
DATE	21 Nov 2013	DRAWN	MCE
SCALE @A3	1:5,000,000	CHECKED	NJG
STATUS	Final	APPROVED	ESM

DWG. NO. 4124_001_10.4

No dimensions are to be scaled from this drawing.
All dimensions are to be checked on site.
Area measurements for indicative purposes only.

© LDA Design Consulting LLP. Quality Assured to BS EN ISO 9001 : 2000

Sources: Ordnance Survey, TL_SwanseaBay, CCW (2012)

NOT TO BE USED FOR NAVIGATION

