








LEGEND

-  Application Site
-  Indicative Lagoon seawall
-  CPOD Monitoring Positions
-  TPOD Monitoring Positions
-  Line transects Followed by Boat-Based Sighting and Towed Hydrophone Surveys Undertaken as part of the Atlantic Array Offshore Wind Farm Baseline Monitoring
-  Vessel Tracks Undertaken as Part of the Scarweather Sands Offshore Wind Farm Baseline Monitoring
-  Vessel Tracks Undertaken as Part of the Gower Marine Mammal Project Monitoring



PROJECT TITLE
SWANSEA BAY TIDAL LAGOON

DRAWING TITLE
Figure 10.2
Location of Boat Based Surveys and Fixed CPOD/TPOD Monitoring Sites in the Bristol Channel and Swansea Bay

ISSUED BY	ABPmer	T:	02380 711840
DATE	21 Nov 2013	DRAWN	MCE
SCALE @A3	1:300,000	CHECKED	NJG
STATUS	Final	APPROVED	ESM

DWG. NO. 4124_001_10.2

No dimensions are to be scaled from this drawing.
 All dimensions are to be checked on site.
 Area measurements for indicative purposes only.

© LDA Design Consulting LLP. Quality Assured to BS EN ISO 9001 : 2000

Sources: Ordnance Survey, TL_SwanseaBay, CCW
 NOT TO BE USED FOR NAVIGATION

