









LEGEND

-  Application Site
-  TLSB metocean survey sites
-  Waverider buoy
-  Disposal Site
- UKHO Admiralty Chart Contour (m below CD)
-  0
-  10
-  20
-  MHWs Co-range Line (m)



PROJECT TITLE
SWANSEA BAY TIDAL LAGOON

DRAWING TITLE
Figure 6.3
Regional Map of Swansea Bay

ISSUED BY	ABPmer	T:	02380 711840
DATE	21 Nov 2013	DRAWN	MCE
SCALE @A3	1:90,000	CHECKED	NJG
STATUS	Final	APPROVED	ESM

DWG. NO. 4124_001_6.3

No dimensions are to be scaled from this drawing.
All dimensions are to be checked on site.
Area measurements for indicative purposes only.

© LDA Design Consulting LLP. Quality Assured to BS EN ISO 9001 : 2000

Sources: Ordnance Survey, TL_SwanseaBay, CCW
NOT TO BE USED FOR NAVIGATION

