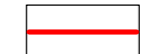








LEGEND

-  Application Site
-  Indicative lagoon wall structure
-  Dredge area
-  Turbine housing area
-  Borehole (BH)
-  Vibrocore (VC)
-  Grab (G)

Note:

Borehole and vibrocore data collected during project geotechnical survey campaign (ESG, 2013)
 Grab sample data collected during project benthic survey campaign (Titan, 2013).



PROJECT TITLE

SWANSEA BAY TIDAL LAGOON

DRAWING TITLE

Figure 6.16
 Locations of samples analysed for
 sediment contamination

ISSUED BY	ABPmer	T:	02380 711840
DATE	01 Jan 2014	DRAWN	MCE
SCALE @A3	1:35,000	CHECKED	AMF
STATUS	Final	APPROVED	WSC

DWG. NO. 4124_001_6.16

No dimensions are to be scaled from this drawing.
 All dimensions are to be checked on site.
 Area measurements for indicative purposes only.

© LDA Design Consulting LLP. Quality Assured to BS EN ISO 9001 : 2000

Sources: TLSB Study, Collins (1980)
 NOT TO BE USED FOR NAVIGATION

