








P:\GBEM\F\CIVIL INFRASTRUCTURE\JOBS\5118483 - SWANSEA BAY FEASIBILITY STUDY AND FEED DESIGN\80 DRAWINGS\01 WIP\CIS\5118483-ATK-01-ZZ-SK-C-0001.DWG



- LEGEND**
-  PRIMARY DREDGING AREA
0-4m
 -  SECONDARY DREDGING AREA
0-4m
 -  DREDGING AREA FOR LEISURE
ACCESS AT -2mCD
 -  DEPTH CONTOUR DERIVED FROM
2012 TITAN BATHYMETRIC SURVEY
 -  OPTIONAL DEEP DREDGE AREAS
0-15m
 -  VIBROCORE
 -  OVERWATER BOREHOLE



Woodcote Grove
Ashley Road
Epsom
Surrey
KT18 5BW

Copyright © Atkins Limited (2014)

PROJECT TITLE
SWANSEA BAY TIDAL LAGOON

DRAWING TITLE
**FIGURE 4.7b
Metal Sampling**

ISSUED BY	Atkins	T: 01372 726140
DATE	20_JAN_2014	DRAWN JDE
SCALE@A3	1:25,000	CHECKED JP
STATUS	Final	APPROVED IDR

DWG. NO 5118483-ATK-01-ZZ-SK-C-0001

No dimensions are to be scaled from this drawing.
All dimensions are to be checked on site.
Area measurements for indicative purposes only.

© LDA Design Consulting LLP. Quality Assured to BS EN ISO 9001 : 2000

Sources Ordnance Survey

